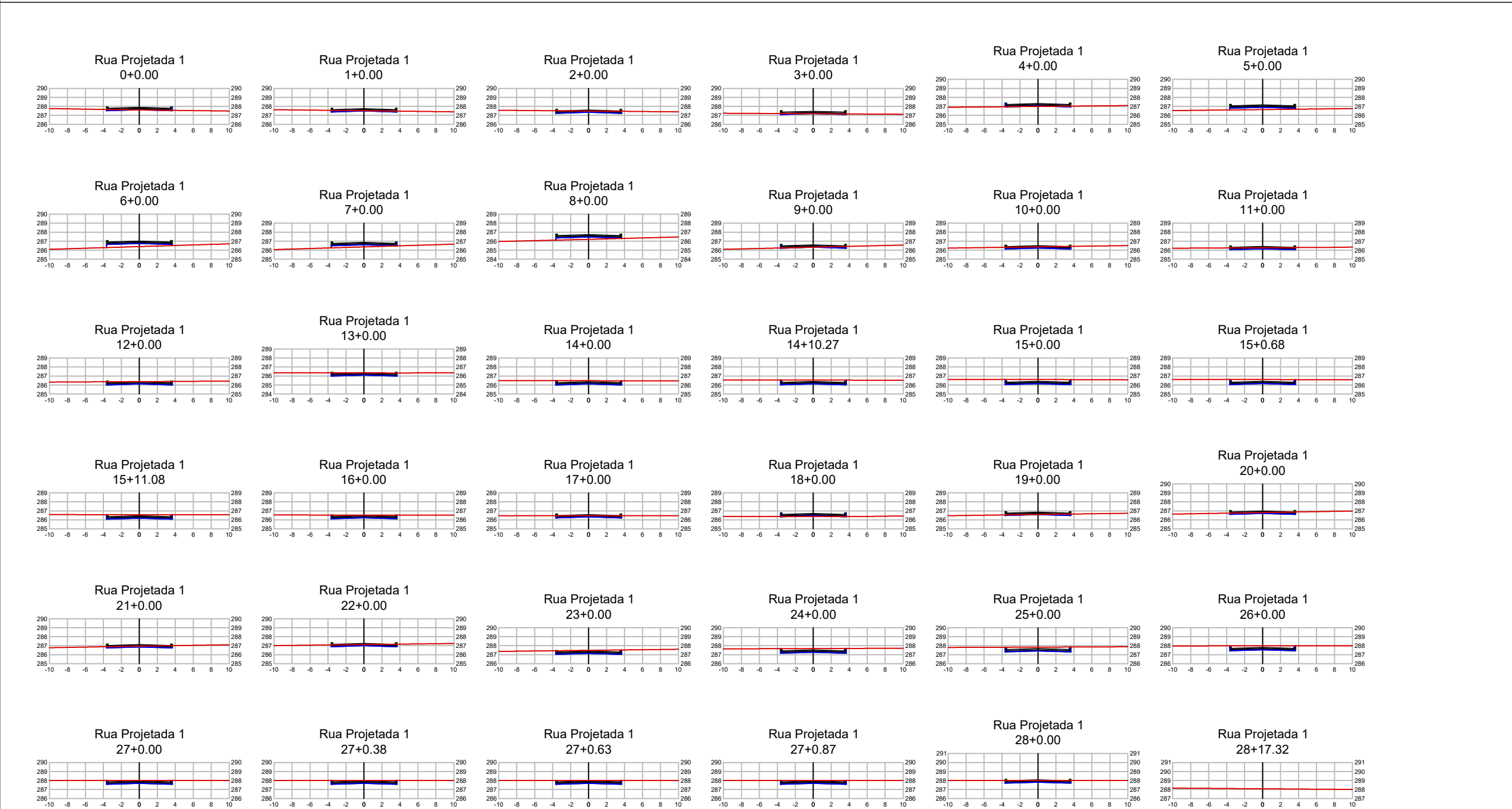


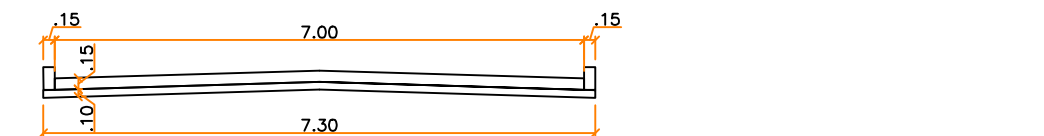
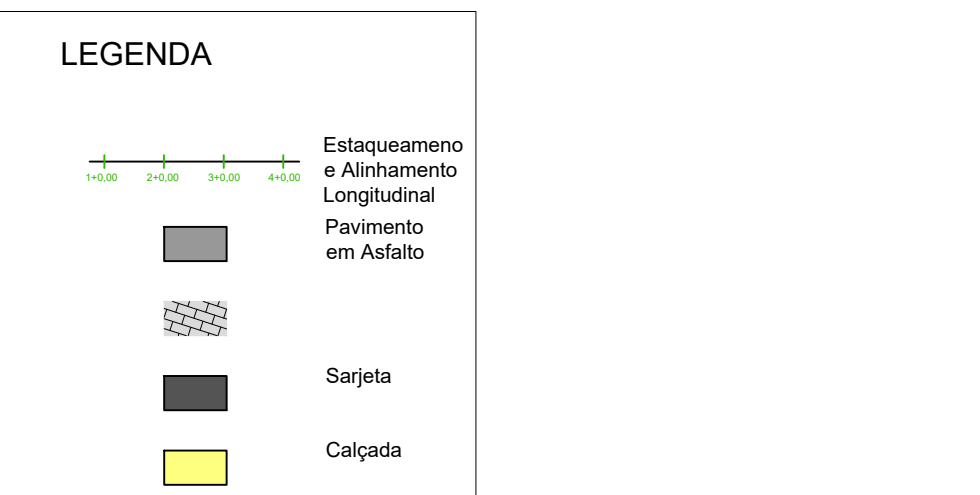
VOLUME TOTAL						
Estaca	Área de Corte (m²)	Área de Alente (m²)	Volum. de Corte (m³)	Volum. de Alente (m³)	Volum. Corte Acum. (m³)	Volum. Alente Acum. (m³)
0+0.00	1.21	0.00	0.00	0.00	0.00	0.00
1+0.00	1.24	0.10	26.41	1.01	26.44	1.01
2+0.00	0.89	0.24	21.25	5.36	45.70	4.39
2+16.25	0.00	1.87	7.30	17.86	52.85	22.36
3+0.00	0.00	2.07	0.00	7.59	52.90	29.95
4+0.00	0.00	1.72	0.00	37.84	52.90	67.89
5+0.00	0.00	1.27	0.00	29.86	52.90	97.75
6+0.00	0.00	0.84	0.00	21.03	52.90	118.78
6+14.52	0.00	1.34	0.00	17.14	52.90	135.92
7+0.00	0.00	1.81	0.00	9.28	52.90	145.20
8+0.00	0.00	2.79	0.00	48.02	52.90	191.23
8+15.89	0.00	3.27	0.00	48.22	52.90	239.44
9+0.00	0.00	2.84	0.00	12.57	52.90	252.02
10+0.00	0.00	0.76	0.00	36.00	52.90	288.02
10+17.26	1.06	0.00	0.00	4.56	61.36	294.57
11+0.00	1.31	0.00	3.14	0.00	65.13	294.57
12+0.00	1.23	0.00	25.36	0.00	90.49	294.57
13+0.00	0.49	0.00	11.18	0.00	107.67	294.57
14+0.00	0.02	0.27	5.06	2.69	112.73	297.26
15+0.00	0.00	1.12	0.17	13.87	113.00	311.13
16+0.00	0.00	0.87	0.06	11.43	113.06	322.56
17+0.00	0.54	0.00	7.86	0.24	123.44	322.80
18+0.00	0.48	0.00	10.20	0.00	133.64	322.80
18+1.35	0.49	0.00	0.65	0.00	134.29	322.80



CROQUI DE LOCALIZAÇÃO
sem escola



VOLUME TOTAL						
Estaca	Área de Corte (m²)	Área de Alente (m²)	Volum. de Corte (m³)	Volum. de Alente (m³)	Volum. Corte Acum. (m³)	Volum. Alente Acum. (m³)
0+0.00	0.21	0.04	0.00	0.00	0.00	0.00
1+0.00	0.59	0.00	7.36	0.44	7.36	0.44
2+0.00	1.43	0.00	20.17	0.00	26.13	0.44
3+0.00	0.30	0.01	17.24	0.08	43.37	0.53
4+0.00	0.11	0.11	4.04	1.23	49.41	1.75
5+0.00	0.00	1.50	1.09	16.11	50.50	17.86
6+0.00	0.00	2.18	0.00	30.78	50.50	54.64
7+0.00	0.00	1.36	0.00	26.44	50.50	80.08
8+0.00	0.00	1.46	0.00	28.22	50.50	108.31
9+0.00	0.39	0.00	3.91	14.60	54.42	122.91
10+0.00	1.41	0.00	18.01	0.00	72.43	122.91
11+0.00	1.19	0.00	26.02	0.00	98.45	122.91
12+0.00	2.29	0.00	34.86	0.00	133.31	122.91
13+0.00	2.18	0.00	44.74	0.00	178.04	122.91
14+0.00	3.84	0.00	52.17	0.00	230.21	122.91
14+10.27	3.40	0.00	33.06	0.00	263.27	122.91
15+0.00	3.88	0.00	34.40	0.00	297.67	122.91
15+0.68	3.87	0.00	2.48	0.00	300.15	122.91
16+11.08	3.10	0.00	35.00	0.00	335.35	122.91
17+0.00	2.58	0.00	25.34	0.00	360.68	122.91
18+0.00	1.33	0.00	39.09	0.00	399.77	122.91
19+0.00	0.05	0.17	10.76	1.71	410.53	124.62
20+0.00	0.44	0.00	4.89	1.71	415.42	126.34
21+0.00	1.02	0.00	14.57	0.00	430.00	126.34
22+0.00	1.01	0.00	20.24	0.00	450.23	126.34
23+0.00	1.34	0.00	23.44	0.00	473.67	126.34
24+0.00	2.82	0.00	42.58	0.00	516.25	126.34
25+0.00	3.38	0.00	63.05	0.00	579.30	126.34
26+0.00	3.88	0.00	66.39	0.00	645.69	126.34
27+0.00	3.51	0.00	71.58	0.00	717.27	126.34
28+0.00	2.73	0.00	63.39	0.00	780.66	126.34
29+0.00	2.71	0.00	1.04	0.00	781.70	126.34
30+0.00	2.70	0.00	0.86	0.00	782.56	126.34
31+0.00	2.68	0.00	0.66	0.00	783.22	126.34
32+0.00	1.73	0.00	42.30	0.00	825.52	126.34
33+0.00	0.00	0.00	14.86	0.00	840.38	126.34



SEÇÃO TRANSVERSAL
esc 1:100



PREFEITURA MUNICIPAL DE ARAPIRACA
Secretaria Municipal de Infraestrutura

PROJETO DE PAVIMENTAÇÃO DRENAGEM DE ÁGUAS PLUVIAIS

Título/ Obra: Obras e serviços de pavimentação e drenagem de águas pluviais em diversas ruas no bairro Deputado Nezinho e na Comunidade Mangabeiras no Município de Arapiraca - AL

Localização: Deputado Nezinho, Arapiraca - AL

Proprietário/ Responsável: Prefeitura Municipal de Arapiraca - CNPJ: 12198693/ 0001-58

Dados do Projeto: Valmir Rodrigues de Albuquerque Filho
CREA - AL: 0215091841

Assunto: SEÇÕES TRANSVERSAIS

Atenção: Conferir as Medidas no Local

Desenho: SEMINFRA

Data: JULHO/ 2024

Escala: Indicada

Plancha Nº: 05/07